

Bikepark Innsbruck

The new bike park with fantastic views of Innsbruck and Inn Valley. Fast lanes, top huts for appetizing stopovers and chilling. Four cool routes, easy-to-difficult. Airtime, roots, steep curves, jumps: all riders find what they seek. Bike Center with rental, shop, workshops and guiding.

Location:
Muttereralmbahn ropeway, Mutters & Nockspitzbahn ropeway, Götzens.

How to get there:
By bus or tram from Innsbruck (Stubaitalbahnhof) or by car.

Events:
Crankworx Innsbruck, 21–25 June 2017 & 2018.
Seasonal races & events.

Meet the Locals:
Meet local riders at Bikepark Innsbruck on all routes, especially on weekends.

Muttereralm Trail: The new single trail is perfect for beginners and slightly-advanced riders. Start at the mountain terminal of Muttereralmbahn ropeway over lots of switchback curves to the middle terminal. As of summer 2017: extension of Muttereralm trail to valley terminal.

Difficulty: S1
Descent: 750m, 5 km long

Götzner Trail: Start at the Nockspitzbahn ropeway mountain terminal. The trail traces a highly varied and sporty route over sections of the ski runs, close to nature through nearby forests down to the valley terminal in Götzens. A flow trail as far as the middle station, then a medium-difficult downhill stretch with jumps and steep curves. The close-to-natural trail promises lots of riding fun for all downhill fans. For the lower sector, an additional alternative is in planning for summer 2017.

Difficulty: S2
Descent: 900 m, 4,5 km long
Link to Muttereralm Trail in the upper sector.

Opening times:
In autumn, Bikepark Innsbruck is open until ski operations start; in spring, from the moment ski operations end. In winter, a fatbike & snowbike route.

www.bikepark-innsbruck.com

INNS' BRUCK BIKEPARK



Arzler Alm Trail

Newly built, highly varied trail from chilling Arzler Alm mountain hut (1,067 m), flowing and no stress, with alternative jumps for pros. Everyone is going to find what he is looking for.

Location:
300 m east of Arzler Alm mountain hut.

How to get there:
From Hungerburg either pedal yourself or take Nordkettenbahnen ropeways to Seegrube, descend on Nordkette Singletrail and over forest trail to the start of Arzler Alm Trail, 300 m east of Arzler Alm mountain hut.

Events:
All-you-can-eat barbecue on Arzler Alm mountain hut. June, July and August every Tues, Wed and Thurs, 6:00-8:30 pm in good weather (excluding holidays)

Meet the Locals:
Meet lots of local bikers on Arzler Alm Trail during after-work tours or during lunch hour.

Difficulty: S2
Descent: 400 m, 3 km long
Tip: "Extended-Play", bike transport Friday evenings until 8:00 pm

CRANKWORX INNSBRUCK

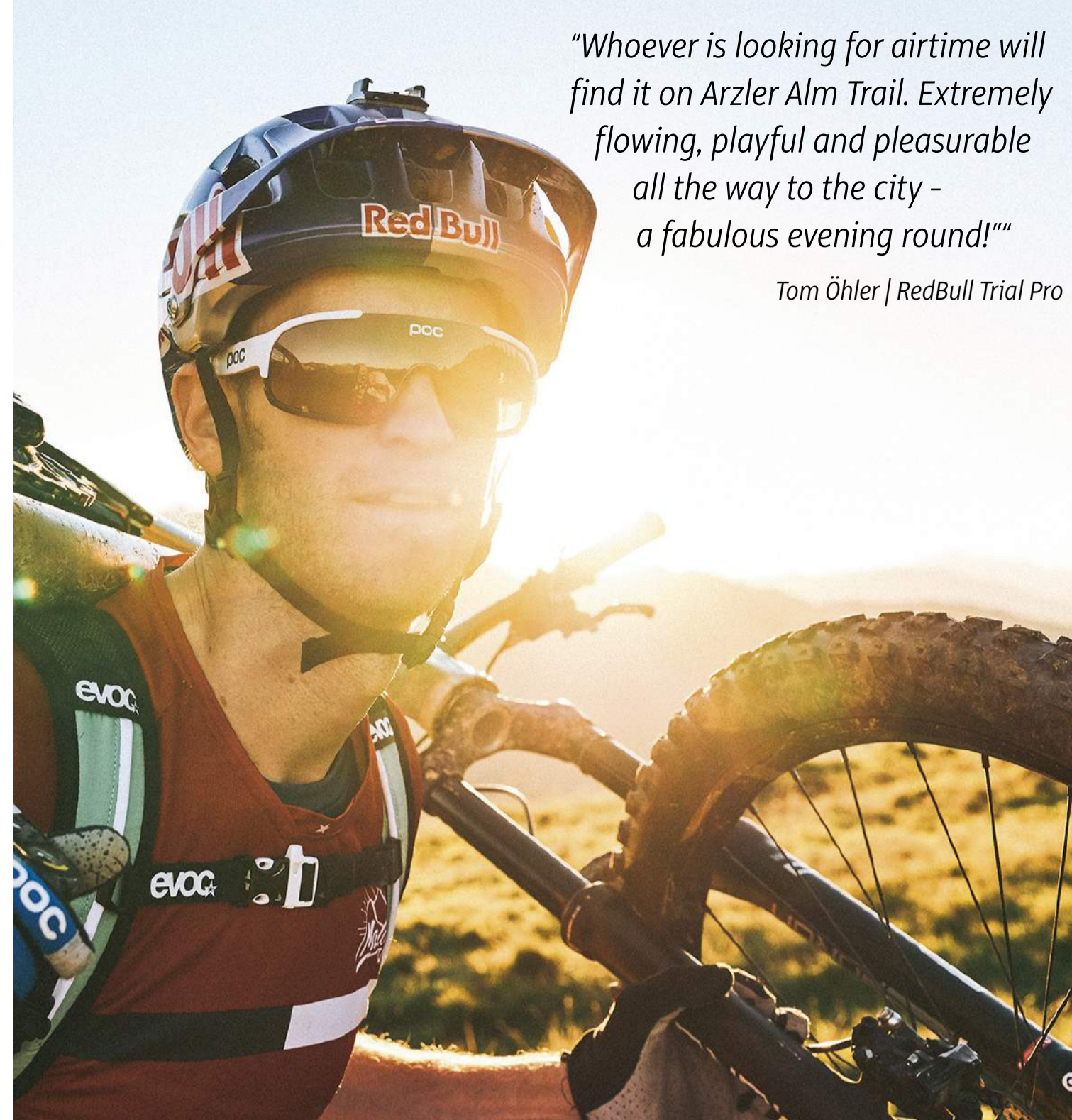
The world's biggest mountain bike event stops in Innsbruck in 2017 & 2018 for 5 days of top bike action, races, concerts, shows.

Date:
21–25 June 2017

Location:
Bikepark Innsbruck

Events:
Downhill, Slopestyle, Dual Speed & Style, Whip-Off, Pumptrack

www.innsbruck.info/crankworx
www.crankworx.com



"Whoever is looking for airtime will find it on Arzler Alm Trail. Extremely flowing, playful and pleasurable all the way to the city - a fabulous evening round!"

Tom Öhler | RedBull Trial Pro



BIKE CITY INNSBRUCK

BIKEPARK INNSBRUCK AND TRAILS

www.bikecity-innsbruck.com

Nordkette Singletrail

Since 2004 the undisputed Mount Everest of downhill biking. Legendary, superbly scenic, spectacular downhill run, world-cup level. Not for beginners, but incredible fun for advanced bikers. New possibilities of combination via new Arzler Alm Trail.

Location:
Start: mountain terminal Seegrube (1,905 m) of Nordkettenbahnen ropeways.

How to get there:
Start at Congress Innsbruck take Nordkettenbahnen ropeways up to 1,905 m altitude.

Meet the Locals:
Easy to meet local riders on weekdays and weekends on the single trail; chilling at Hitt und Söhne Café/Bar; or on the Seegrube sun terrace.

Difficulty: S3–S5
Descent: 1,030 m, 4,25 km long

Tip: "Extended-Play", bike transport Friday evenings until 8:00 pm

Hungerburg Trail

Fast, flowing trail from the Hungerburg down to the city. For pros, some jumps and steep curves, but they can be circumvented.

Location:
From Hitt und Söhne Café/Bar, Hungerburg about 400 m eastwards to start.

How to get there:
Start at Congress Innsbruck take the first section of Nordkettenbahnen ropeways as far as Hungerburg.

Difficulty: S1
Descent: 300 m, 1 km long
Tip: Combine with Arzler Alm Trail.



"Götzner Trail in Bikepark Innsbruck is very naturally laid out, its waves entice you to push and jump."

André Vögele | Downhill Pro



Bike Hotels

Numerous hotels in Bike City Innsbruck have trimmed their offerings to bikers, regardless whether mountain bikers, downhillers, e-bikers or racers, here you will get the extras.

That includes, for example:
• Sports breakfast (fruit, muesli, etc.)
• Storage room for bikes (lockable, insured)
• Wash area for bikes

More informationen at:
www.bikecity-innsbruck.com

Bike Rental

Bike Center Bikepark Innsbruck, address No.1 on the mountain, tel. +43 512 548 330

„Die Börse“ Bikestore, has everything for downhill, freeride, dirt & BMX, tel. +43 512 58 17 42

Emergency Repairs

Bike broke? These 16 experts will help you:

Alpin Bike, Planötzendorfstraße 16, tel. +43 664 13 43 230
Bike Point Radsport, Gumpstraße 20, tel. +43 512 36 12 75
Bikes and More, Herzog-Siegfried-Ufer 7, tel. +43 512 34 60 10
BKD, Burgenlandstraße 29, tel. +43 512 34 32 26
Die Börse, Leopoldstraße 4, tel. +43 512 58 17 42
Gigasport Innsbruck, Andechsstraße 85, tel. +43 512 34 17 70
Intersport Okay, Maria-Theresien-Straße 47, tel. +43 512 58 31 41
Radstudio Innsbruck, Zollerstraße 7, tel. +43 512 57 04 80
Rad & Tat, Defreggerstraße 19, tel. +43 512 36 01 01
Radsport Neuner, Maximilianstraße 23, tel. +43 512 56 15 01
Radsport Bikebow, Innsbrucker Straße 60, tel. +43 5223 42 031
Sportler Alpin, Maria-Theresien-Straße 39, tel. +43 512 58 91 44
Sport Spezial, Blasius-Hueber-Straße 14, tel. +43 512 28 67 07
Veloflott, Ingenieur-Etzel-Straße 149, tel. +43 512 58 51 11

PRINTING INFORMATION:
Publisher/graphic concept: Innsbruck Tourismus
Printer: Alpina Druck GmbH, Innsbruck
Photos: Innsbruck Tourismus / Bause, Blanchard, Cracolici, Malin, Mann, Schönherr, Schueller, Thevenon/Vigl, Voegelé, Walcher, Waldegger
Translation: Jeffrey McCabe
Errors and omissions excepted, subject to modifications

INNS' BRUCK

INNSBRUCK TOURISMUS
Burggraben 3
6020 Innsbruck, Austria
Tel. +43 512 / 59 850
office@innsbruck.info
www.innsbruck.info
www.bikecity-innsbruck.com

Marcelo Gutiérrez
Downhill Pro



21.–25.6.2017

CRANKWORX INNSBRUCK

BIKE CITY INNSBRUCK

BIKEPARK INNSBRUCK AND TRAILS

Single trails near the city, a bike park and high calibre mountainbike events

The Capital of the Alps scores big through highly varied possibilities. Bikepark Innsbruck in Mutters and Götzens welcomes biking fans with 4 trails, perfectly constructed routes and a special training ground. The Downhill Cup Innsbruck takes place every year. From June 2017 the world elite is part of the scene: **Crankworx**, Canada's famous mountain bike gravity event, is coming to Innsbruck. The world's best mountain bikers will turn Bikepark Innsbruck into their playground. The draw of Bike City Innsbruck is especially magnetic for speed freaks on the scene, since north of town the most spectacular single trail on earth awaits riders. The Nordkette Singletrail has a 70% gradient, adrenaline galore for downhill pros. Whoever seeks lesser gradients can train in Skatehalle Innsbruck indoor park.

Bike Parks in the vicinity

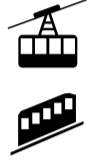
Seeking variety? Bike City Innsbruck is also a perfect point of departure for trips to other bike destinations in Tirol. Whoever stays overnight here does not only have Innsbruck's possibilities at the doorstep. Six other bike parks and enduro areas are easily reachable on a daytrip. An excursion to Bike Park Serfaus-Fiss-Ladis or Bike Republic Sölden - easy from Innsbruck.

www.bikecity-innsbruck.com



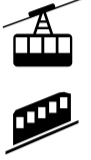
NORDKETTE SINGLETRAIL INNSBRUCK | NORDKETTE

- 1,020 meters descent
- 4,25 km long
- Difficulty: S3-S5



ARZLER ALM TRAIL INNSBRUCK | NORDKETTE

- 400 meters descent
- 3 km long
- Difficulty: S2



HUNGERBURG TRAIL INNSBRUCK | NORDKETTE

- 300 meters descent
- 1 km long
- Difficulty: S1



INNS' BRUCK BIKEPARK

BIKEPARK INNSBRUCK MUTTERS | GÖTZENS

- Trails: 4
- Kids Park with 2 Lines
- More Trails are planned in summer 2017
- Difficulty: S1-S2
- Bike Center
- Courses, workshops, bike rental
- **CRANKWORX INNSBRUCK**



SKATEHALLE INNSBRUCK INNSBRUCK

- 2,000 m² indoor park
- Kickerline
- Bowl Area, Street Area
- Beginners, Advanced, Pro Areas



TRAILS AXAMER LIZUM

- Several trails (approximate total 10 km)
- Planned opening: summer 2017



More information at: WWW.BIKECITY-INNSBRUCK.COM

More Parks & Trails:



BIKE REPUBLIC SÖLDEN

from Innsbruck 90 km, 70 min



BIKEPARK SERFAUS-FISS-LADIS

from Innsbruck 95 km, 70 min



EINSEINER TRAIL NEUSTIFT IM STUBAITAL

from Innsbruck 25 km, 25 min



BIKEPARK TIROL STEINACH AM BRENNER

from Innsbruck 30 km, 30 min

3-LÄNDER ENDURO NAUDERS

from Innsbruck 110 km, 80 min

TRAILS KITZBÜHELER ALPEN KIRCHBERG

from Innsbruck 85 km, 70 min

